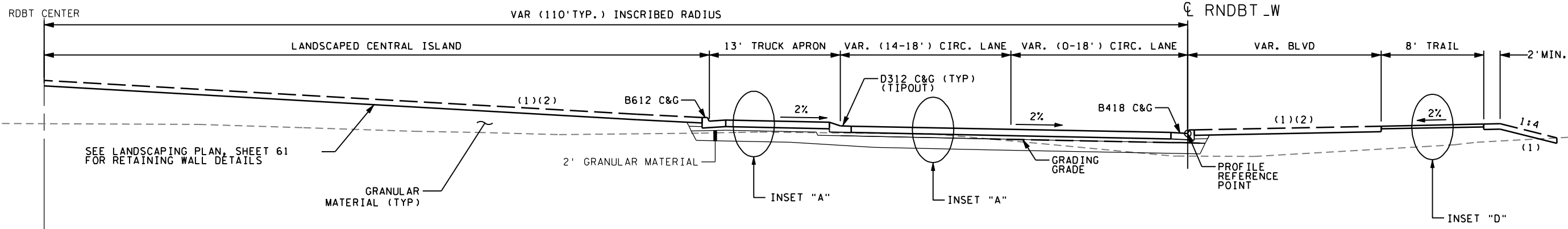


I HEREBY CERTIFY THAT THIS PLAN, SPECIFICATION, OR REPORT SURVEY
 DRAWING, OR DESIGN WAS PREPARED BY ME OR UNDER MY CLOSE PERSONAL
 SUPERVISION AND THAT I AM A DULY LICENSED PROFESSIONAL ENGINEER
 UNDER THE LAWS OF THE STATE OF MINNESOTA.
 PRINT NAME: R. THOMAS FIDLER
 SIGNATURE: _____
 DATE: 2/12/24
 LIC. NO.: _____
 PROJ. NO.: 48-05-215

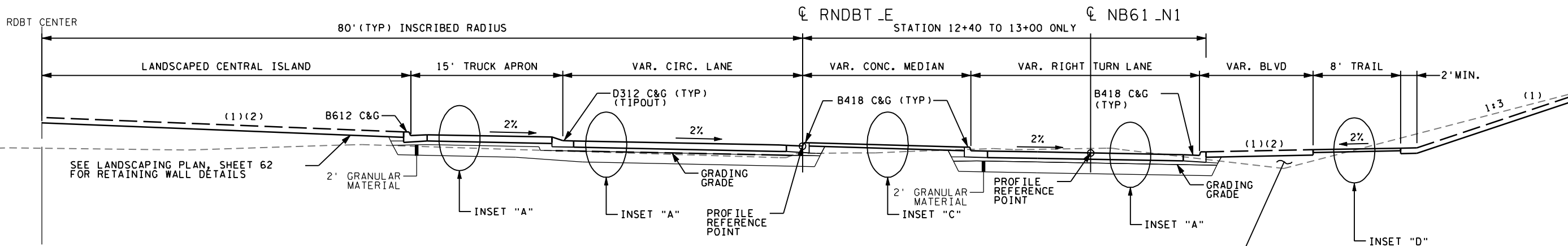
St. Paul Office
 2335 West Highway 36
 St. Paul, MN 55113
 Phone: 651-636-4600
 Fax: 651-636-1311
 www.bonestroo.com
 ©BONESTROO 2007



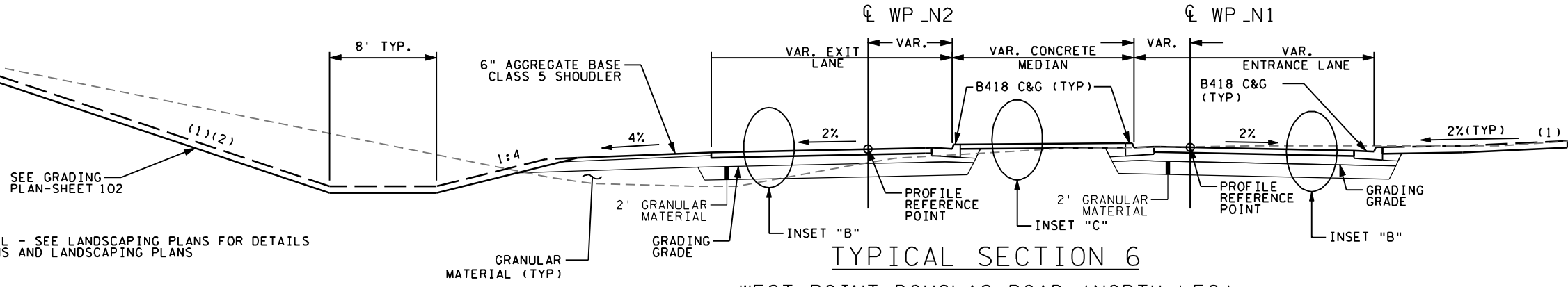
COTTAGE GROVE, MINNESOTA
JAMAICA AVENUE RECONSTRUCTION
 TH 10/61 AND WEST POINT DOUGLAS ROAD INTERCHANGE
 TYPICAL SECTIONS
 SHEET
9
 OF
125
 NOT TO SCALE
 SP 8205-117(TH 61),SAP 180-110-11



TYPICAL SECTION 4
 SOUTHWEST ROUNDABOUT
 1+00 TO 7+91



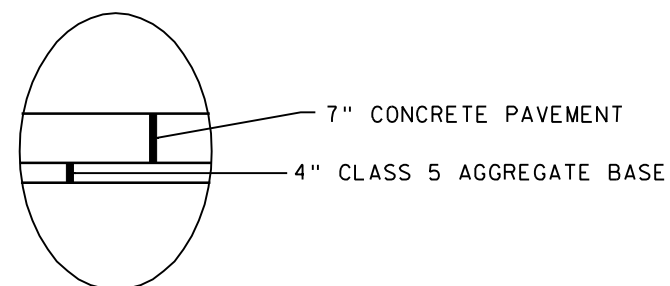
TYPICAL SECTION 5
 NORTHEAST ROUNDABOUT
 10+00 TO 14+27



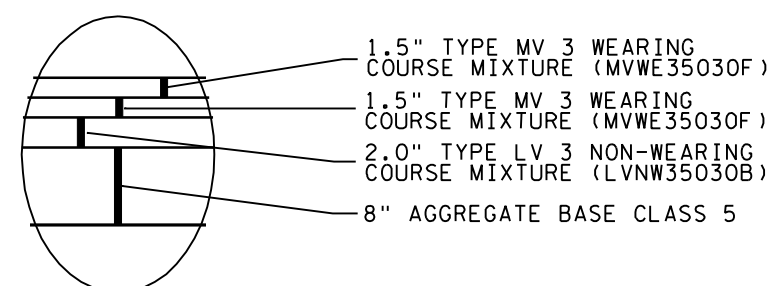
TYPICAL SECTION 6
 WEST POINT DOUGLAS ROAD (NORTH LEG)
 21+65 TO 22+68

NOTE:
 (1) MINIMUM 4" TOPSOIL - SEE LANDSCAPING PLANS FOR DETAILS
 (2) SEE CONCRETE PLANS AND LANDSCAPING PLANS

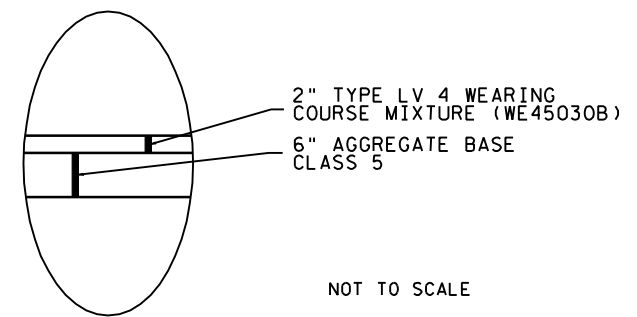
INSET "A" (MAINLINE CONCRETE PAVEMENT)



INSET "B" (BITUMINOUS PAVEMENT)



INSET "D" (BITUMINOUS WALK)



PLOTDATE: 12/10/2007 MODELNAME: Sheet3